



### Kamae Inter Park

This is one of the two most popular tourist destinations in Kamae, with the other being Michi no Eki Kamae. Here you can also buy local specialties and enjoy fresh seafood dishes.



### Takahira Campground

The view from the campsite is definitely magnificent, extending to the cape in the Sea of Hyuga. This panoramic view is one of the most beautiful vistas in Kamae.



### Umi no Shiryokan

This museum has an interesting collection of traditional fishing implements, which were actually used until around 1975. In addition to fishing implements, the collection includes various items, ranging from fishing clothes to ritual instruments.



### Hatozu Museum

Renovated from a closed school, this museum is designed to make art familiar and broaden the appeal of Hatozu.



# Kamae Bayside Walking Trail Course

With a sawtooth coastline containing abundant marine resources, Kamae has flourished since ancient times, centered on the fishing industry. In addition to nostalgic streetscapes that preserve the memory of the Showa era, you can also enjoy a so-called "Uradon" rice bowl with fresh seafood and sushi as well as Saiki ramen noodles here. Enjoy a relaxing time in Kamae!

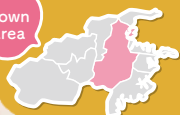


## 【Others】

Saiki 1

### Naval Town Saiki Time Travel Trail Course

Town area

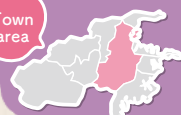


In this city, blessed with marine resources, people have always lived with the ocean. Enjoy a leisurely stroll in the sea breeze!

Saiki 2

### Road of History and Literature to Walk with Doppo Course

Town area



Stroll along the historical streets noted in connection with Doppo Kunikida, a great writer of the Meiji era, and you will feel as if you walked with him.

Kamiura

### Kamiura Sea Breeze Trail Course

See area



You can enjoy scenic views and the scent of the sea and have a relaxing time in the lap of luxurious nature. If you are lucky, you may also see dolphins.

Honjo

### Crystal Water Village Trail Course

Village area

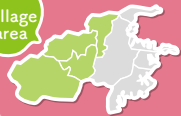


This trail offers a relaxing walk along the path upstream of the crystal clear Banjo River in a peaceful satoyama landscape.

Yayoi

### Yayoi Course

Village area



This trail will open after 2020. Coming soon!

## For more information

Saiki City, Tourist Information Center,  
Ekimae 2-6-37, Saiki City, Oita Prefecture  
Tel : 0972-23-3400 Fax : 0972-28-5200

Saiki City, Tourism Association,  
Nakamura Minami Mach 1-1, Saiki City, Oita Prefecture  
Tel : 0972-23-1101 Fax : 0972-23-1146







# Kamae Bayside Walking Trail Course

Distance : Approx. 2.9km  
 Duration : Approx. 2 hours  
 Vertical drop : 0 m  
 (Detour to Seiryu Park : 25 m)  
 Calories burned : Approx. 135 kcal



## START & GOAL

### Michi no Eki Kamae

This is the great place to buy local specialties and have lunch. A restaurant named Buri (yellowtail) Laboratory offers a variety of tasty dishes featuring yellowtail from Kamae. You can get here by bus from JR Saiki Station.

↑ Central Area of Saiki City  
 ← Kamae IC

Michi no Eki Kamae  
 Start Goal



① Kamae Fishing Port and its neighborhood

Seiryu Park (detour)

⑥ Hand-drilled tunnel

Ferry terminal (detour)

③ Mitarai residence

⑤ Toko-ji Temple

② Nishinosaki Park

④ Oji Shrine

- Legend
- Tourist Information Center
  - National highway number
  - Prefectural Road number
  - Signal
  - Post Office
  - Car Parking
  - Multifunctional Toilet
  - Restroom
  - Free Wi-Fi

0 200m  
 1 : 5,000



### ④ Oji Shrine

The present shrine, which was renovated in 1715, is known as the southernmost Kasuga-style shrine in Kyushu. In addition, a view of the fishing village of Kamaeura from this elevated shrine is magnificent.



### ③ Mitarai residence

This is a house where Mr. Fujio Mitarai, Chairman of Canon, was born. The family also produced a long line of leaders of village headmen in Kamaeura.

**Do not enter the premises. This is private property.**



### ⑤ Toko-ji Temple

This is a temple of the Rinzaï Myoshinji sect. The adjacent Yakushi temple enshrines a statue of Yakushi Nyorai, which is said to have been retrieved from the sea near Nishinoura beach in 1406 and has been worshipped as a guardian deity of the ocean.



### Seiryu Park

In this park, there is a monument inscribed with a poem to celebrate Mt. Seiryu, which is listed as one of the eight magnificent views of Kamae. This park provides a view of the small bay from the opposite side of Oji Shrine.



### ⑥ Hand-drilled tunnel

This hand-drilled tunnel was open to traffic in 1893.



### ① Kamae Fishing Port and its neighborhood

With a deeply indented bay serving as a natural harbor, this town has flourished as a fishing hub since ancient times. There are a number of houses in the hinterland, sandwiched between the sea and mountains.



### ② Nishinosaki Park

From this park, you can see Yakatajima Island beyond the coast as well as Fukushima Island behind it. In the park, there is a monument inscribed with a poem to celebrate Yakatajima Island, which is listed as one of the eight magnificent views of Kamae.



### Ferry terminal

This is a terminal for ferries that connect the two islands of Kamae (Yakatajima and Fukushima Islands) with the mainland.